











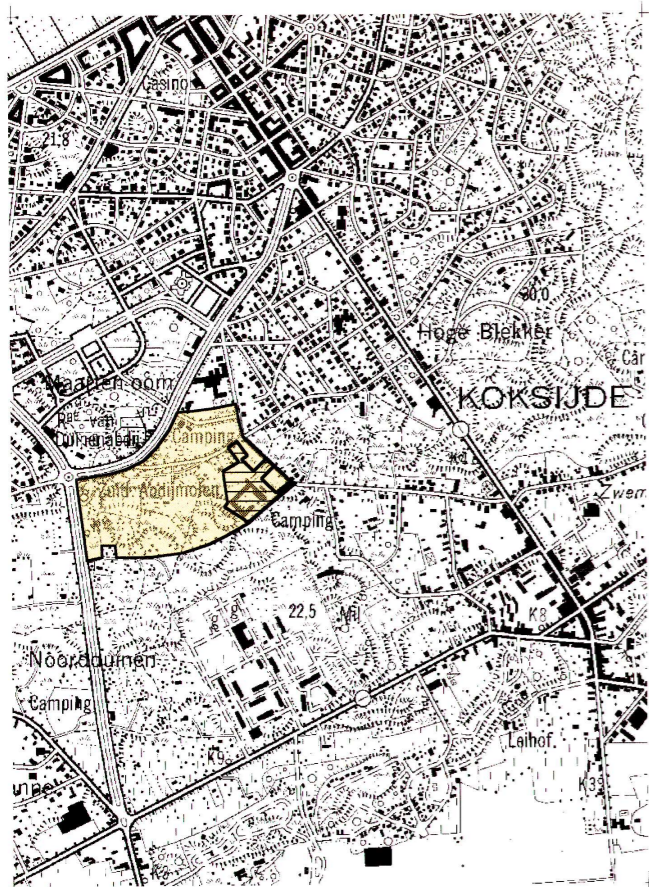
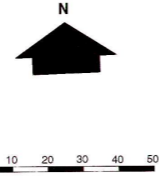




**LEGENDE**

-  grens van het BPA
-  perceelgrens
-  bebouwing met privaat karakter
-  bebouwing met openbare bestemming
-  zonegrens
-  uiterste grens hoofdgebouw

-  zone 1 school
-  zone 2 toegangsweg en parking
-  zone 3 bufferstrook
-  zone 4 brandweg
-  zone 5 voetgangers- en fietsverbinding
-  zone 6 onverharde speelruimte



LIGGINGSPAN - Schaal 1/10.000

-  BPA DE SCHOOL
-  Gedeeltelijke herziening

